

**FORM - A**

Form for seeking prior approval of Central Government under section 2 of the Forest(Conservation) Act, 1980 for  
 Diversion of fresh forest area

**PART - I**

(To be filled up by User Agency)

**A. General Details****A-1. Project Details**

(i). Proposal No. : FP/OR/Others/46243/2020

(ii). Name of Project for which Forest Land is required : Jagdishpur-Haldia-Bokaro-Dhamra Pipeline (JHBPL), Odisha Phase-2 Project of GAIL

(iii). Short narrative of the proposal and Project/scheme for which the forest land is required : The Jagdishpur-Haldia-Bokaro-Dhamra Pipeline (JHBPL) Project of GAIL is a part of the Prime Minister Uja Ganga Project. The approximate length of the JHBPL pipeline is 2600 kms and passes through the Eastern UP, Bihar, Jharkhand, Odisha & West Bengal.

(iv). State : Orissa

(v). Category of the Proposal : Others

(vi). Shape of forest land proposed to be diverted : Linear

(vii). Estimated cost of the Project(Rupees in lacs) : 1294000

(viii). Area of forest land proposed for diversion(in ha.) : 65.4036

(ix). Non-forest land required for this project(in ha.) : 657.0659

(x). Total period for which the forest land is proposed to be diverted(in years) : 100

**A-2. Details of User Agency**

(i). Name : GAIL INDIA LIMITED

(ii). Address 1 : 612,UTKAL SIGNATURE,PAHALA,NH-5,

(iii). Address 2 : BHUBANESWAR

(iv). State : Orissa

(v). District : Khordha

(vi). Pin : 752101

राष्ट्रीय वन्यजीव/गैडधर कंधार  
 वन्यजीव (एनटी)/जनरल मॅनेजर (कंस.)  
 वन (एनटी) सिग्नेचर/गैल (इंडिया) लिमिटेड  
 610-612, उत्कल सिग्नेचर, पाला, नह-5  
 बhubaneswar-752101, Bhubaneswar-752101

(vii). Landmark : UTKAL HEIGHTS

(viii). Email address : g.kandhapani@gail.co.in

(ix). Landline Telephone No. : 674-2727085

(x). Fax No. : 674-26185941

(xi). Mobile No. : 9909537026

(xii). Website (if any) : gailonline.com

(xiii). Legal status of User Agency : Central PSU

A-3. Details of Person Making Application

(i). First Name: Gadadhar

(ii). Middle Name: NIL

(iii). Last Name: Kandhapani

(iv). Gender: Male

(v). Designation: chiefmanagerconstruction

(vi). Address 1: 612, UTKAL SIGNATURE, PAHALA, NH-5,

(vii). Address 2: BHUBANESWAR

(viii). State: Orissa

(ix). District: Khordha

(x). Tehsil: Khordha

(xi). Pin: 752101

(xii). Landmark: UTKAL HEIGHTS

(xiii). Email Address: kvgsrniivas@gail.co.in

(xiv). Landline Telephone No.: 674-2534622

(xv). Fax No.: NIL

(xvi). Mobile No.: 9909537026







3	Jalangkora	0	10.9485
4	Jalangkora Reserve Forest	0.18	0
5	Lahanda Reserve Forest	0.1419	0
6	Putrikkhama	0	1.7108
7	Chandiposh	0	0.5091
8	Jagdishpur	0.3285	5.7654
9	Dumerjore	0.3474	3.0404
10	Kesharmal	0	5.3563
11	Tilimal	0	2.0835
12	Dudukabahal	0	6.3767
13	Rumabahal	0	6.3885
14	Langl Berna	0	1.5944
15	Katanga	0	11.9308
16	Telighana	0	8.1058
17	Naktisan	0	0.3325
18	Budhakata	0	8.8766
19	Rajbasa	0	7.582
20	Mahupada	0	3.5754
21	Chabri	0	3.5818
22	Buansen	0	1.142
23	Buduna	0	3.9951
24	Tunposh	0	1.1183
25	Birsu	0	1.7487
26	Salapali	0	2.4591
27	Fulbari	0	0.7709
28	Chhamunda	0.0451	6.9932
29	Kureibaga	0.03	6.8975
30	Lamati	0.008	4.2642
31	Kaputkra	0	2.2466
32	Baruadihi	0	0.0388
33	Kulata	0.2246	8.9021
34	Phirangibahal	0.5692	6.103
35	Kherikani	0.108	5.4106
36	Dharuadihi	0.0904	8.0031
37	Suamali	0.018	0.9138
38	Siamali	0	0.6372
39	Bajjapali	0.1472	4.974
40	Barpan	0.3889	9.6956
41	Kulathamal	0.0816	8.6598
42	Rengulbedha	0	3.1124
43	Lakera	0	4.9587
44	Panapali	0	2.4574
45	Urnapali	0.1528	3.7023
46	Bhatlada	0	8.688
47	Jhripali	0	4.8744
48	Pukhrasale	0	6.2236
49	Ludung	0	3.864
50	Gamhapali	0	1.064
51	Laripali	0	8.3107















(iii). Copy of Survey of India Toposheet indicating boundary of forest land proposed to be diverted:


(iv). Scanned copy of the Geo-referenced map of the forest land proposed to be diverted prepared by using GPS or Total Station:

Division 2 : Angul

(i). Area of forest land proposed to be diverted(in ha.) : 10.7726

(ii). Nature of the Project: Linear

(b). No. of Segments : One

Segment wise details		
Segments	Segment Area(in ha.)	1. 10.7726
Kml File of Segments (To view KML file on google the same may be downloaded and then open it in google earth install in your computer).		
View File		

(iii). Copy of Survey of India Toposheet indicating boundary of forest land proposed to be diverted:


(iv). Scanned copy of the Geo-referenced map of the forest land proposed to be diverted prepared by using GPS or Total Station:

Division 3 : Rourkela

(i). Area of forest land proposed to be diverted(in ha.) : 3.4062

(ii). Nature of the Project: Linear

(b). No. of Segments : One

Segment wise details		
Segments	Segment Area(in ha.)	1. 3.4062
Kml File of Segments (To view KML file on google the same may be downloaded and then open it in google earth install in your computer).		
View File		

(iii). Copy of Survey of India Toposheet indicating boundary of forest land proposed to be diverted:

(iv). Scanned copy of the Geo-referenced map of the forest land proposed to be diverted prepared by using GPS or Total Station:


*[Handwritten signature]*


Gadadhar Kandhapani  
 General Manager (Const)  
 GAIL (India) Limited  
 610-612, Utkal Signature, Palasa, NH-5  
 752101, Bhubaneswar-752101


(i). Area of forest land proposed to be diverted(in ha.) : 7.2598

(ii). Nature of the Project: Linear

(b). No. of Segments : One

Segment wise details		
Segments	Segment Area(in ha.)	1. 7.2598
Kml File of Segments (To view KML file on google the same may be downloaded and then open it in google earth install in your computer).		 View File


(iii). Copy of Survey of India Toposheet indicating boundary of forest land  proposed to be diverted:


(iv). Scanned copy of the Geo-referenced map of the forest land proposed to be diverted prepared by using GPS or Total Station: 


(i). Area of forest land proposed to be diverted(in ha.) : 1.0948

(ii). Nature of the Project: Linear

(b). No. of Segments : One

Segment wise details		
Segments	Segment Area(in ha.)	1. 1.0948
Kml File of Segments (To view KML file on google the same may be downloaded and then open it in google earth install in your computer).		 View File

(iii). Copy of Survey of India Toposheet indicating boundary of forest land  proposed to be diverted:

(iv). Scanned copy of the Geo-referenced map of the forest land proposed to be diverted prepared by using GPS or Total Station: 

(i). Area of forest land proposed to be diverted(in ha.) : 27.533

(ii). Nature of the Project: Linear

(b). No. of Segments : One


Division 6 : Deogarh


श्रीधर कान्धारी/Gadadhar Kandhapani  
 श्रीधर (कां) कान्धारी/CAIL (India) Limited  
 610-612, बंगला हाउस, पहाल, पिन-5  
 610-612, Ukai Signature, Pahala, NH-5  
 ५५१५५-७५२१०१, धुबनेसवर-७५२१०१


*Handwritten signature*



Segment wise details

Segments	Segment Area(in ha.)	Kml File of Segments (To view KML file on google the same may be downloaded and then open it in google earth install in your computer).	View File 
1.	27.533		

(iii). Copy of Survey of India Toposheet indicating boundary of forest land proposed to be diverted: 

(iv). Scanned copy of the Geo-referenced map of the forest land proposed to be diverted prepared by using GPS or Total Station: 


Division 7 : Bamra WL


(i). Area of forest land proposed to be diverted(in ha.) : 14.5667


(ii). Nature of the Project: Linear

(b). No. of Segments : One


Segment wise details

Segments	Segment Area(in ha.)	Kml File of Segments (To view KML file on google the same may be downloaded and then open it in google earth install in your computer).	View File 
1.	14.5667		

(iii). Copy of Survey of India Toposheet indicating boundary of forest land proposed to be diverted: 

(iv). Scanned copy of the Geo-referenced map of the forest land proposed to be diverted prepared by using GPS or Total Station: 

**D. Justification for locating the Project in forest land and details of alternatives examined:**

- (i). Copy of note containing justification for locating the Project in forest land: 
- (ii). Whether a copy of map indicating location of alternative examine is required to be provided: Yes

**E. Employment likely to be generated**

- (i). Whether the Project is likely to generate employment?: Yes
- (ii). Permanent/Regular Employment(Number of persons): 20

Gadadhar Kandhapani  
 (Project)/General Manager (Const)  
 (India) Limited  
 610-612, Ukal Signature, Pahala, NH-5  
 752101, Bhubaneswar-752101



(iii). Temporary Employment(Number of person-days): 300

F. Displacement of People due to the Project, if any.

(i). Whether Project involves displacement?: No

G. Details of Cost-Benefit analysis for the Project

(i). Whether the Project requires Cost-Benefit analysis?: No

H. Status of Environmental Clearance

(i). Whether the Project requires Clearance under the Environment (Protection) Act 1986 ? : No

I. Status of Wildlife Clearance

(i). Whether the Project or a part thereof is located in any Protected Area or their Eco sensitive zone? : No

J. Applicability of special provisions governing Scheduled Areas

(i). Whether the Project or a part thereof is located in a Scheduled Area? : No

K. Status of settlement of rights under the Forest Rights Act, 2006 on the forest land proposed to be diverted

(i). Whether the process for settlement of Rights under the Forest Rights Acts 2006 on the forest land proposed to be diverted has been completed? : No

L. Details of land identified for Compensatory Afforestation

(i). Whether non-forest or Revenue forest land is required to be provided by User Agency?: Not Applicable

(ii). Whether the area of non-forest land or Revenue forest land required to be provided by User Agency for raising Compensatory Afforestation is less than area of forest land proposed to be diverted ? : Not Applicable

(iii) . Reason for not providing Non-Forest Land: Not Applicable

Additional Information Details

Gadadhar Kandhapani  
General Manager (Const.)  
GAIL (India) Limited  
610-612, Ukal Signature, Patala, NH-5  
Bhubaneswar-752101, Bhubaneswar-752101

S.No	Documents	Remarks
1		Justification for locating the project in forest area & Undertaking for all DGPS Map authentication by ORSAC
Documents		



